THE URBAN ATRIUM AS A MATRIX OF COMPOSITION OF THE GREEN BISECTRIZ OF SANTIAGO

STUDENTS: CLARISSA LEÃO
DIMITRI WEINMANN
JOSÉ ERNANDES
JUAN ALARCON

DESCRIPTION

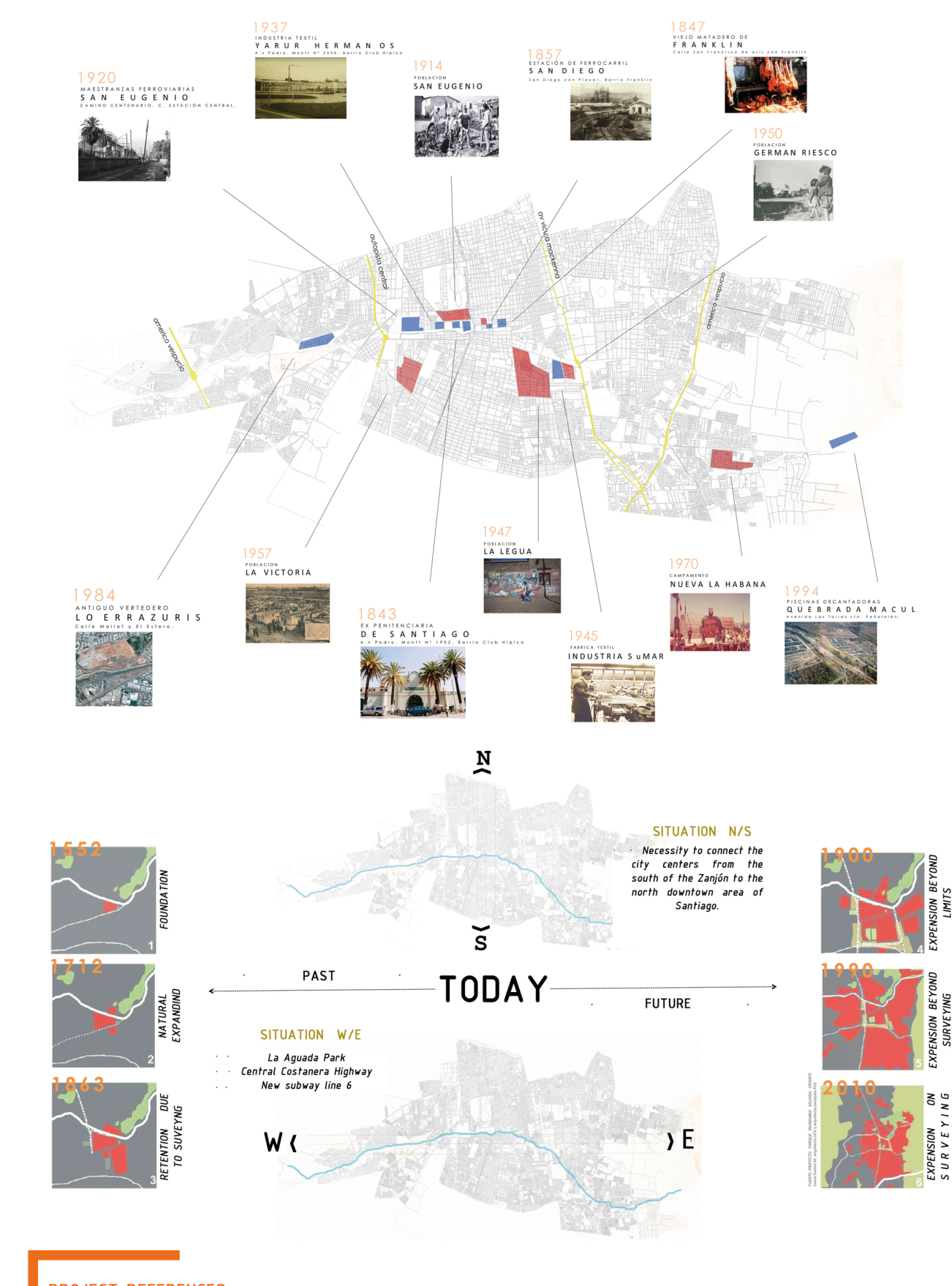

PROJECT REFERENCES

MANZANARES PARK AND MADRID RIO [RICARDO BOFILL / BURGOS & GARRIDO + PORRAS LA CASTA + RUBIO & ÁLVAREZ-SALA + WEST 8]

THE PARKS ARE EFFORTS DETERMINATED IN RETAKE, FOR THE CITY, THE MARGIN OF MANZANARES RIVER IN MADRID. THE PROJECT INTEGRATE THE RIVER WITH THE URBAN NET, CONECTING THIS MARGIN OF THE RIVER AND CREATING NEW LUDIC AND SCENICAL PLACES FOR THE POPULATION FEEL TO BELONG TO.

LOCALIZATION

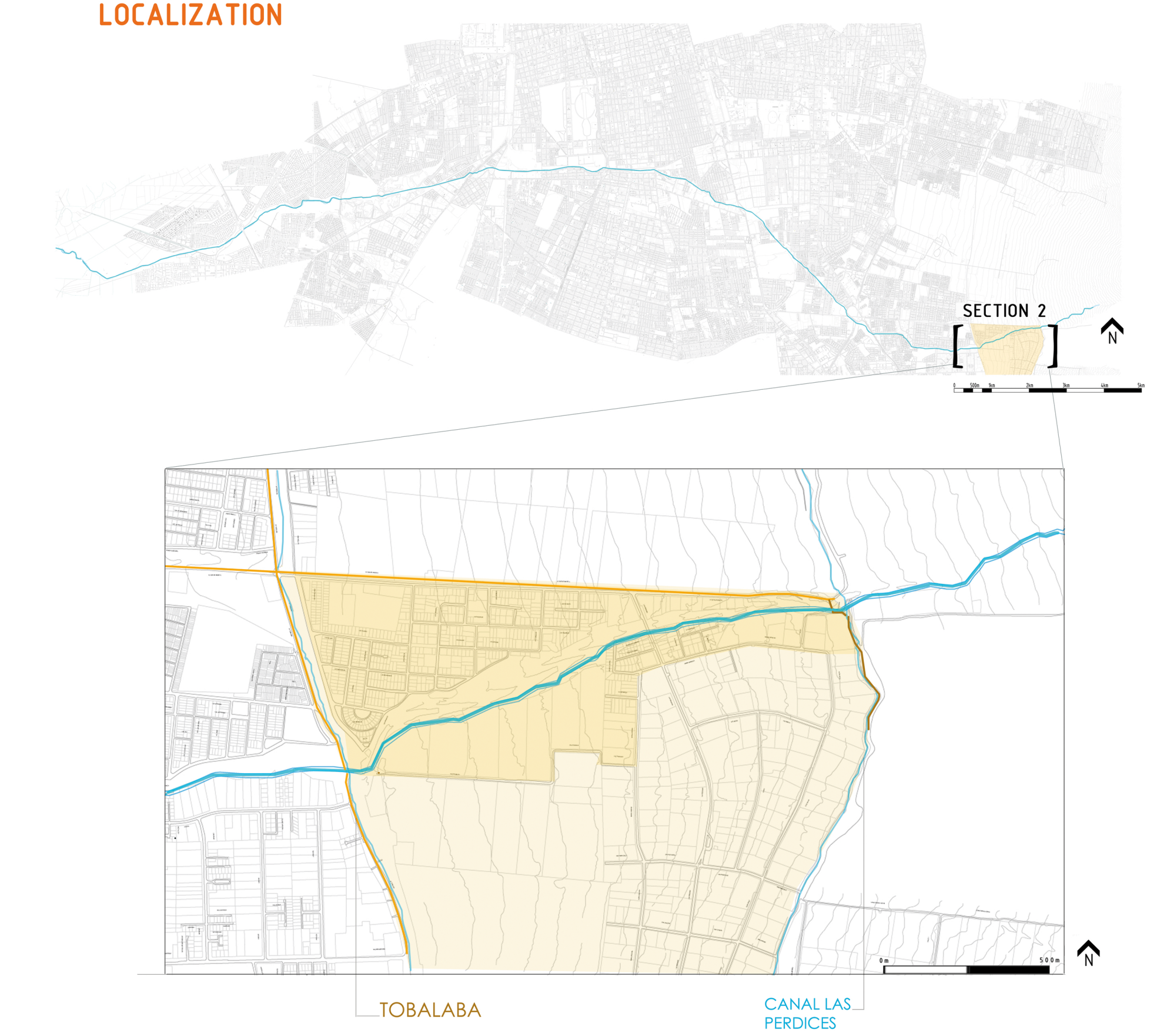

FLUVIAL DNIEPER PARK [FORM ASSOCIATES]

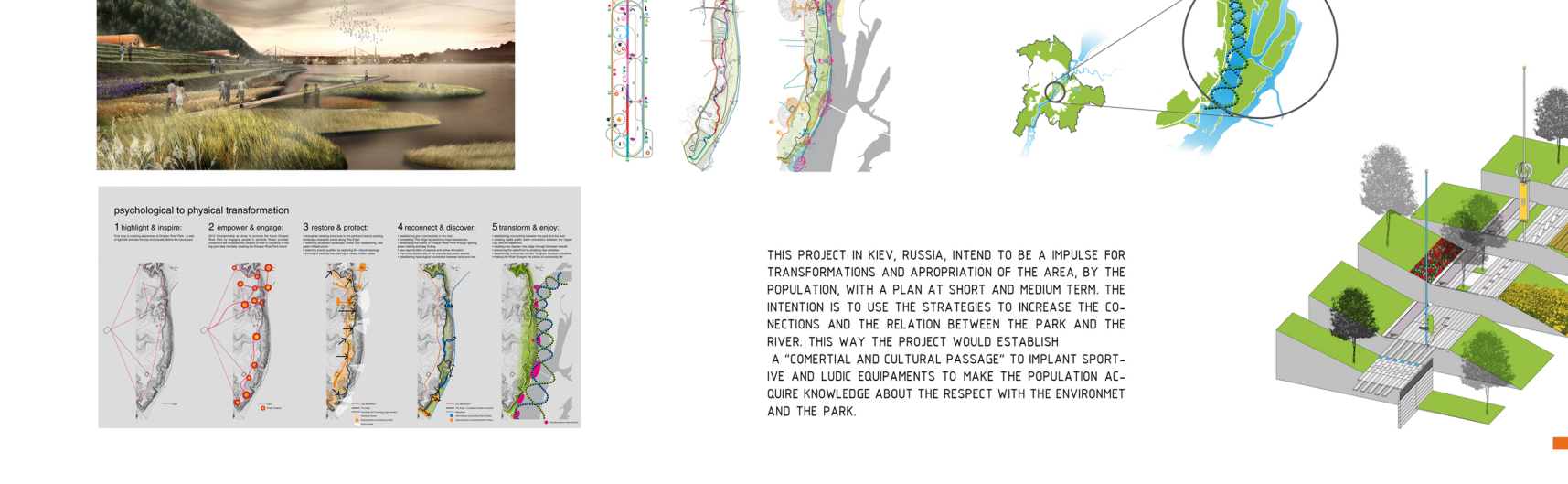

THIS PROJECT IN KIEV, RUSSIA, INTEND TO BE A IMPULSE FOR TRANSFORMATIONS AND APPROPRIATION OF THE AREA, BY THE POPULATION, WITH A PLAN AT SHORT AND MEDIUM TERM. THE INTENTION IS TO USE THE STRATEGIES TO INCREASE THE CONECTIONS AND THE RELATION BETWEEN THE PARK AND THE RIVER. THIS WAY THE PROJECT WOULD ESTABLISH A "COMERTIAL AND CULTURAL PASSAGE" TO IMPLANT SPORTIVE AND LUDIC EQUIPAMENTS TO MAKE THE POPULATION ACQUIRE KNOWLEDGE ABOUT THE RESPECT WITH THE ENVIRONMET AND THE PARK.

ZONING

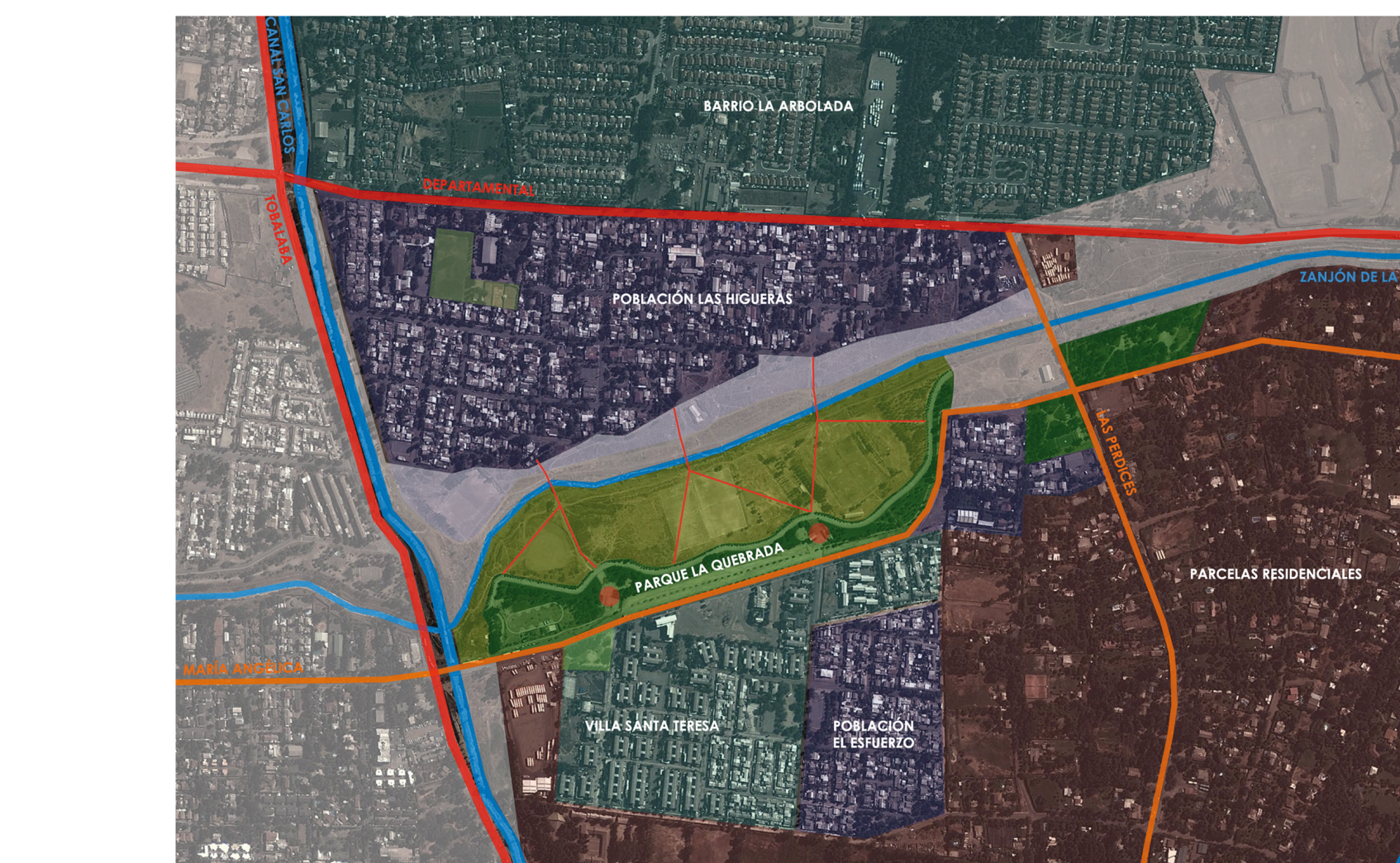

LEGEND OF MAPS (ZONING Y ANALYSIS OF THE SECTOR)

PONTOS NODAIS	CONSOLIDATED RESIDENTIAL AREA
MARKS	NON-CONSOLIDATED RESIDENTIAL AREA
	URBAN/RURAL AREA
CONNECTOR WAY	GREEN AREA
LOCAL WAY	PEDESTRIAN MOVEMENT
DIRT ROAD	LIMITS

ANALYSIS OF THE SECTOR

GUIDING QUESTIONS

THESIS - Guiding questions:

1. How Zanjón independent unit can be transformed into an urban piece, incorporating deteriorating infrastructure and/or unused, to produce urban value?

2. How to recognize the territorial unity of the Aguada Zanjón, consolidating a integrative shaft that enhances the local development, incorporating existing urban infrastructure

ANSWERS:

1. Through the implementation of diversified applications, densification, urban pervious areas and equipment with quality, leveraging existing infrastructure, underutilized and vacant lots. The Zanzón is shown as urban limit that cause social segregation and low permeability, limiting the flow and urban dynamics despite its potential. The urban project should, through economic, government, sustainable and urban strategies, creating a consolidated axis reconnect, and perform redevelop urban recycling.

2. Zanjón territorial unit will be recognized when the consolidation of the shaft reaches the point to generate urban permeability naturally, to the point of incorporating the various urban spaces. The consolidation will be accomplished through the implementation of various cultural, educational, entertainment and tourism facilities in the nodal points, although the creation and retraining of local commerce, integrated in a linear park. That way there will be densification, everyday urban live, better urban social dynamics and economic flow that will enhance all the urban cycle.

Questions to think:

3. What are the strategies of urban design appropriated at this time to provide pleasant spaces in a territory where the urbanity is present in the complex structure and dynamics of the city?

4. How increasingly complex infrastructure can settle suitable urban design while responding to the needs of an area?

5. How the territories can be organized not only in a functional infrastructure, but also in a pleasant space?

ANSWERS:

3. The appropriate strategies are divided in Economics, Government, Sustainable and Urban, they are: Optimization and integration of spaces, linear park, sustainable economic development and the recapture and recycling of the city. These are subdivided into several other responsible for promoting proper design to provide good quality of life and urban dynamics: Reorganization of the relationship between the Zanzón and population, implementing zones separated by the Zanjon establishing an area of poles; Circulation of hybrid objects able to concentrate and distribute economic dynamics; Creation and presentation of local commerce; Creation of cultural objects articulated with the ones that already exist; Retraining sheds and areas of derelict land; Using public consultation for the development of parks and large projects; Valuing public areas; Creation of pole for use of the population; Creating educational, cultural, tourist and entertainment sites; Green planning; Implementation of ecological engineering; Use of new technologies to improve natural resource exploitation; Convert environmental underutilized spaces; Provide the connection between the parks, creating a large shaft; Redevelopment projects along the axis; Recycle and reposition the areas on the new city cycle through new activities efforts; Implementation of urban everyday.

4. More complex infrastructure add more features and are responsible for solving more problems, increasing and greater in big cities. This way the project actions should be planned to interconnect and solve more problems and with better quality. In the case of the Zanzón in which a consolidated axis surrounded by a linear park, whose connections will trade valued and implemented, so that together they can consolidate and generate a urban permeability, urban everyday dynamics, enhance social relationships, flows, etc. Then, all the strategies together should establish a complex of acts more compatible with the sector reality and problems.

5. The Territories, leaving the pedestrian thought out level, will not only pleasant to allow circulation, but also permanence. These spaces must contain green areas, instruments of recreation, culture, education and tourism, to attract and encourage the experience of urban space in full. The commercial flow is intimately linked to these instruments because these are attractive to the user. People have to feel comfortable being able to have different options of activities and also part of the reality of city, today turned mainly to the car.

STRATEGIES

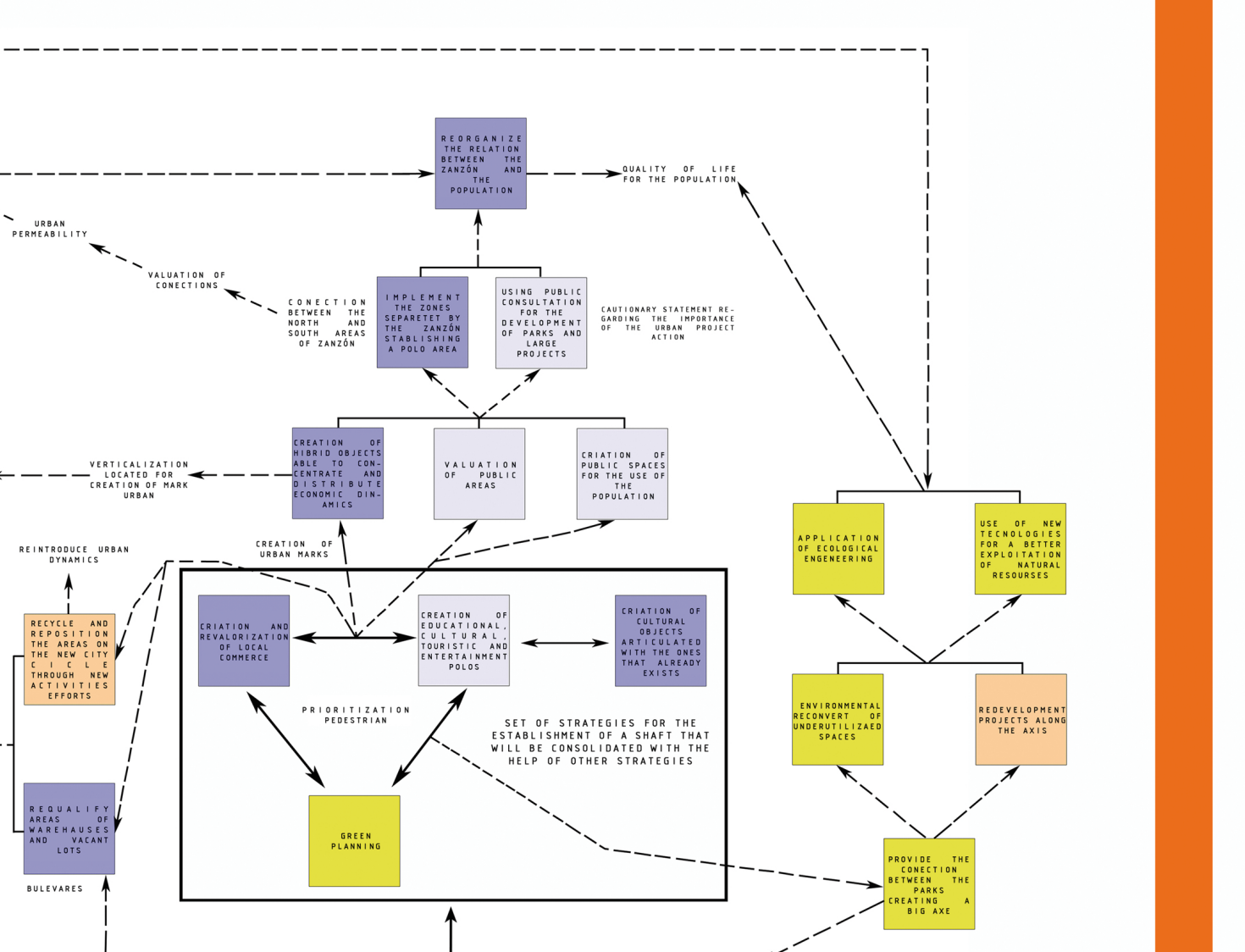

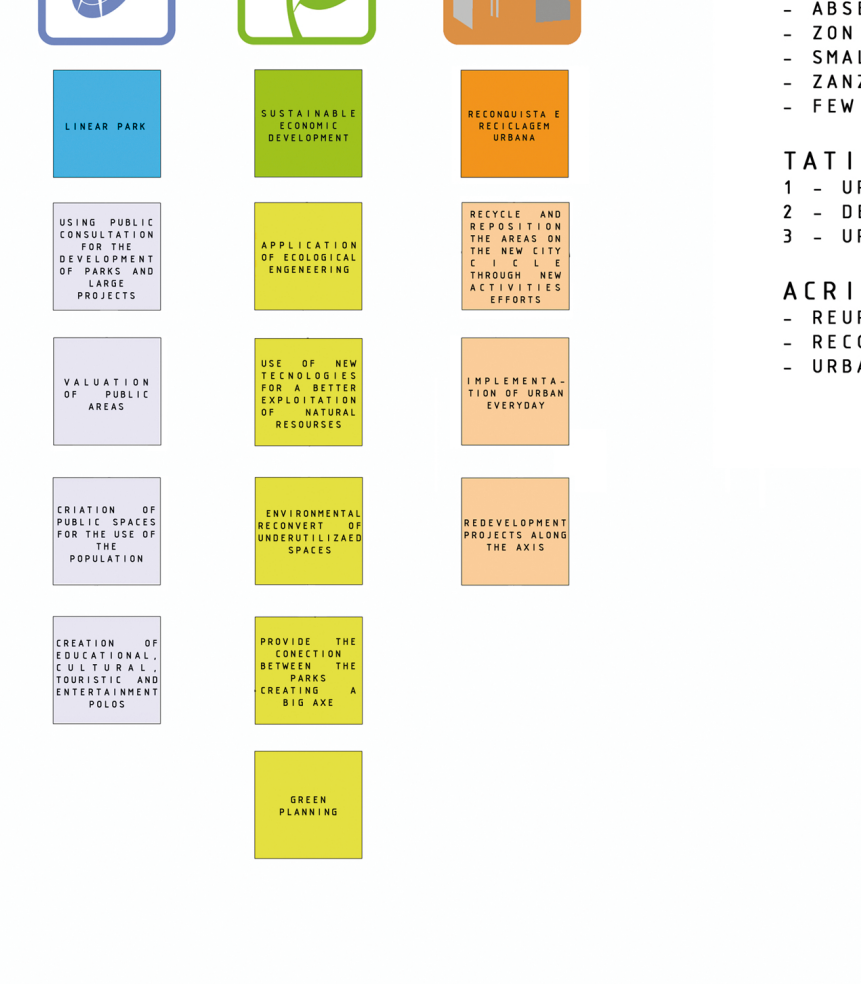

KEY ISSUES IDENTIFIED:
- EMPTY URBAN
- LACK OF CONNECTIONS
- ABSENCE OF COMMERCE
- ZONING PROBLEMS AT THE MARGINS OF RIO
- SMALL POPULATION COMPARED WITH ZANZÓN
- ZANZÓN AS URBAN LIMIT
- FEW FLOWS

TATIC INDICATIONS:
1 - URBAN STRATEGIES
2 - DETERMINANTS STRUCTURAL
3 - URBANITY

ACRIONS:
- REURBANIZATION
- RECONNECT
- URBAN RECYCLIN

MAP WITH STRATEGIES

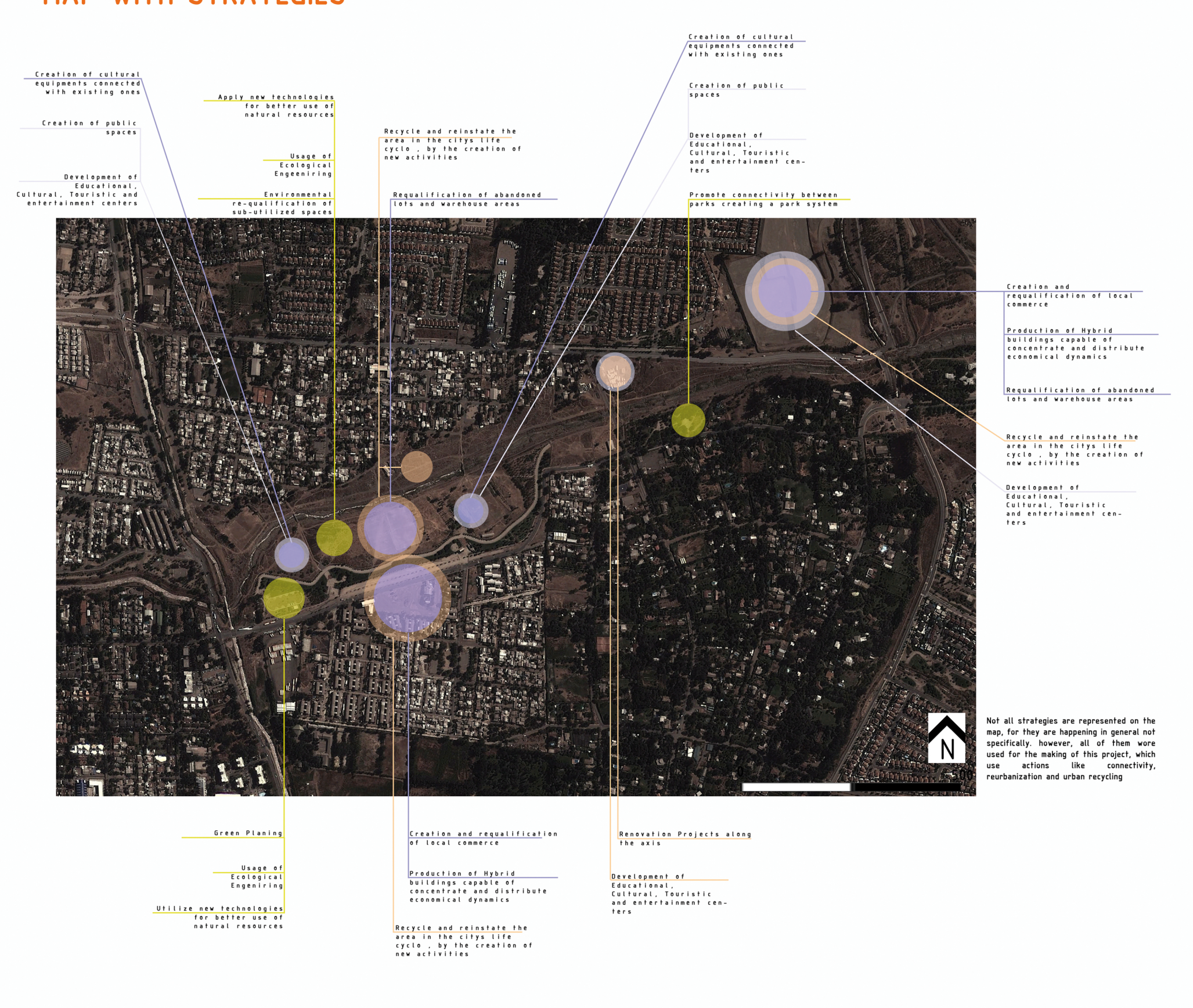

Not all strategies are represented on the map, for they are happening in general not specifically. However, all of them were used for the making of this project, which use actions like connectivity, reurbanization and urban recycling

PHOTOS OF THE AREA

THE PROPOSAL PROJECT

PROJECT INTENTIONS

The Proposition divides the North sector of the Zanjón in a urban area, while at south in a linear green area. At north of the Aguada canal, there were implemented mixed use and commercial buildings, as well as, at south, educational, cultural, touristic and entertainment equipments.

This way, theres is an balance between the two shores. The stronger urban intersections were valorized and the small and intermediate ones are requalified.

The sub utilized existent infrastructure, vacant lots, were taken advantage of for the creation of institutional equipment.

Implementing a cableway way, new paths, new city blocks, askatepark, a civic center, mixed use buildings, which are taller at north of the Zanjón and smaller at south of it.

This Way, with diversified used, better quality connections, better and a greater number of equipments, urban densification, more green areas and new transportation ways, the whole area will benefit with positive development, achieving urban permeability, resulting in a greater economic flux.

LEGEND OF THE MAP (PROJECT)

CABLE	MIXED WAY
LINE CABLE	LEISURE PEDESTRIAN URBAN AREA
PILLAR OF SUPPORT CABLE	LOCAL COMERCE
HEAD WAY	GREEN AREAS
CONNECTOR WAY	INSTITUCIONAL FACILITIES
LOCAL WAY	
BICYCLE PATH	
PEDESTRIAN MOVEMENT	

TRANSPORTS

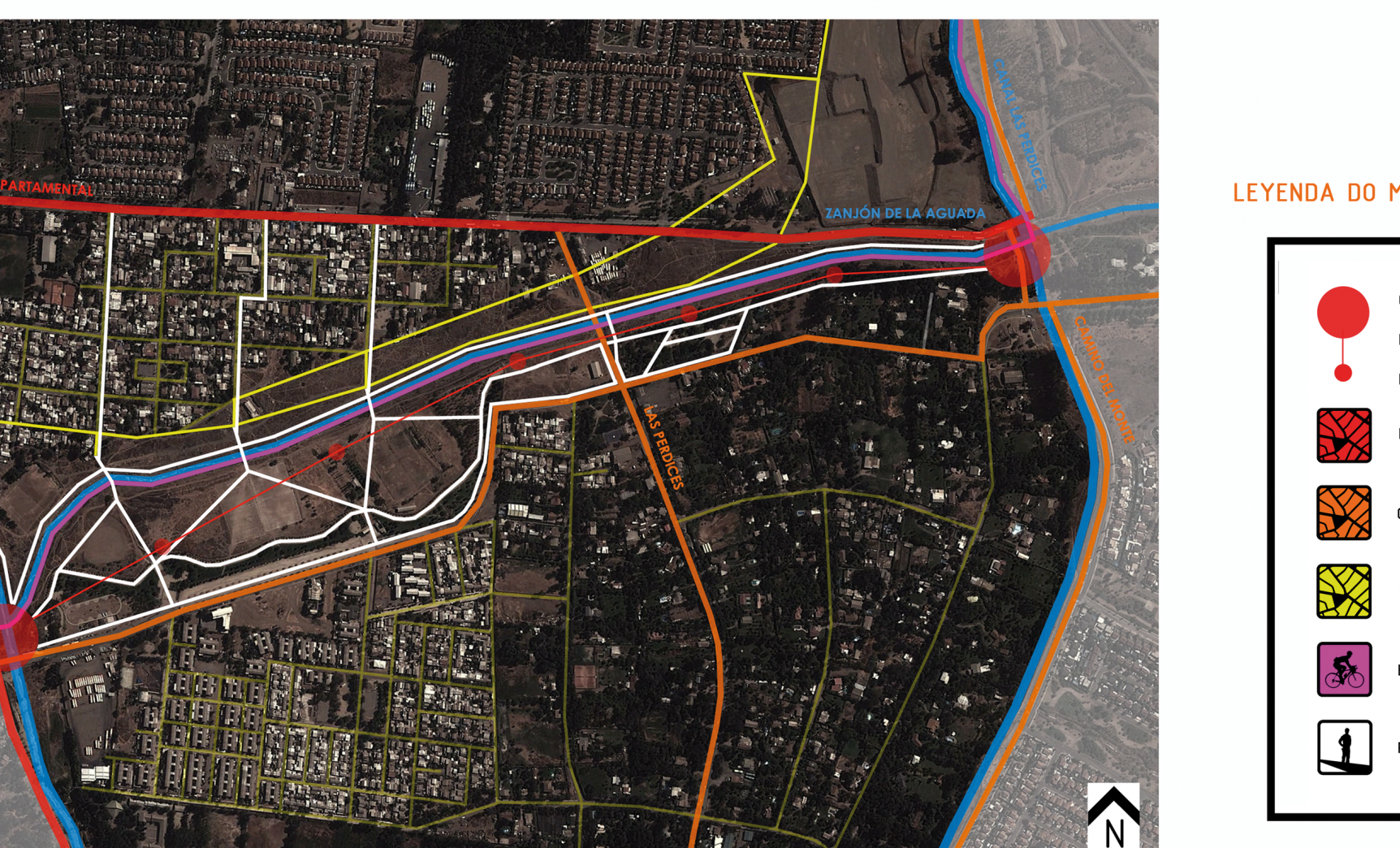

LEYENDA DO MAPA (TRANSPORTES)

- CABLE
- LINE CABLE
- PILLAR OF SUPPORT CABLE
- HEAD WAY
- CONNECTOR WAY
- LOCAL WAY
- BICYCLE PATH
- PEDESTRIAN MOVEMENT

LAND USE

LEYENDA DO MAPA (USO DO SOLO)

- HEAD WAY
- CONNECTOR WAY
- RESIDENTIAL USE
- INSTITUCIONAL USE
- COMMERCIAL USE
- MIXED USE
- GREEN ÁREAS

SECTIONS AND DETAILS


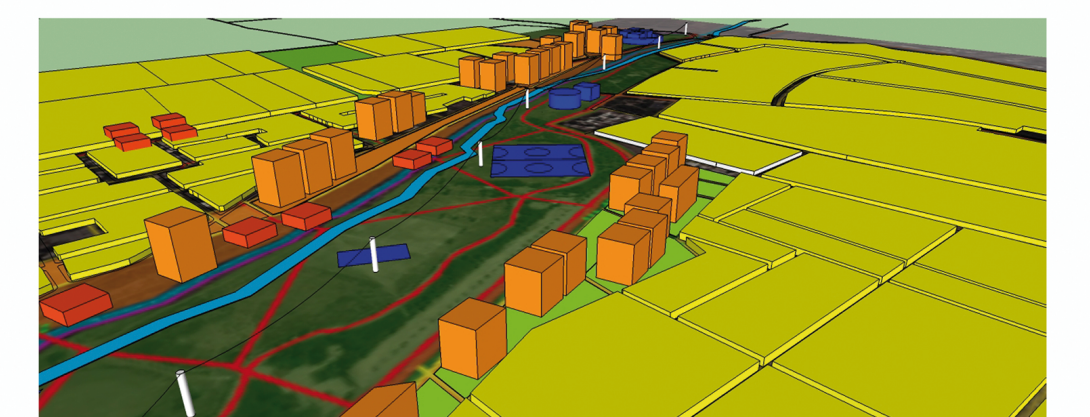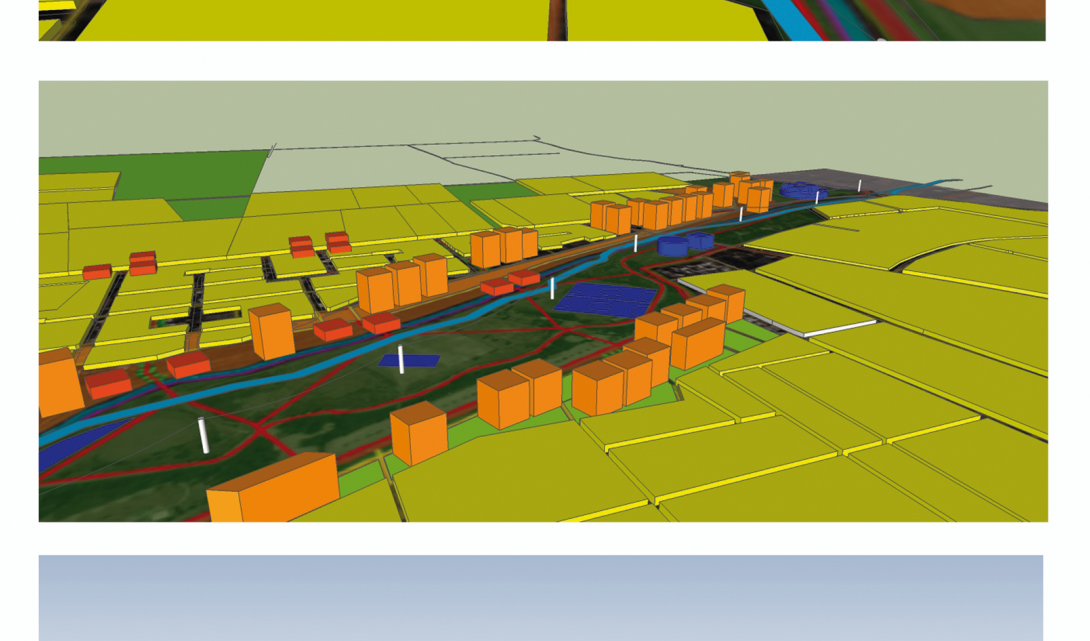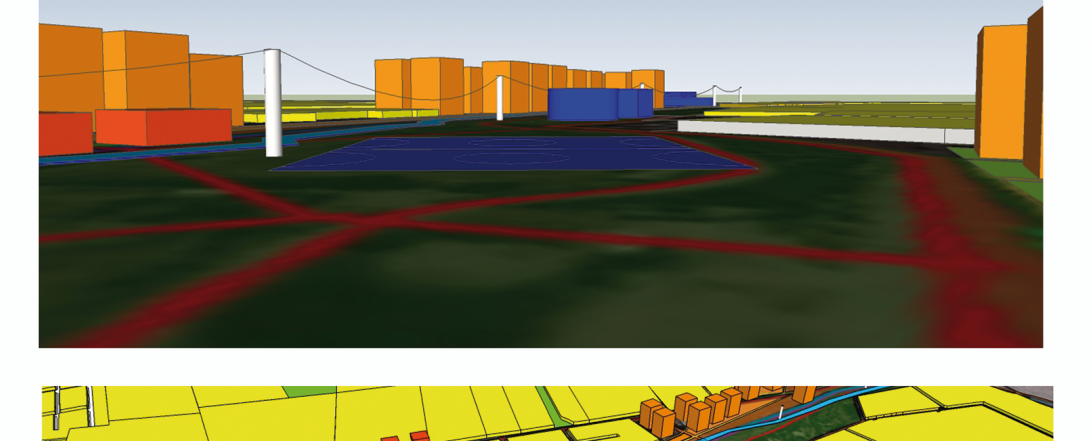
OUTLOOKS WITH THE PROJECT